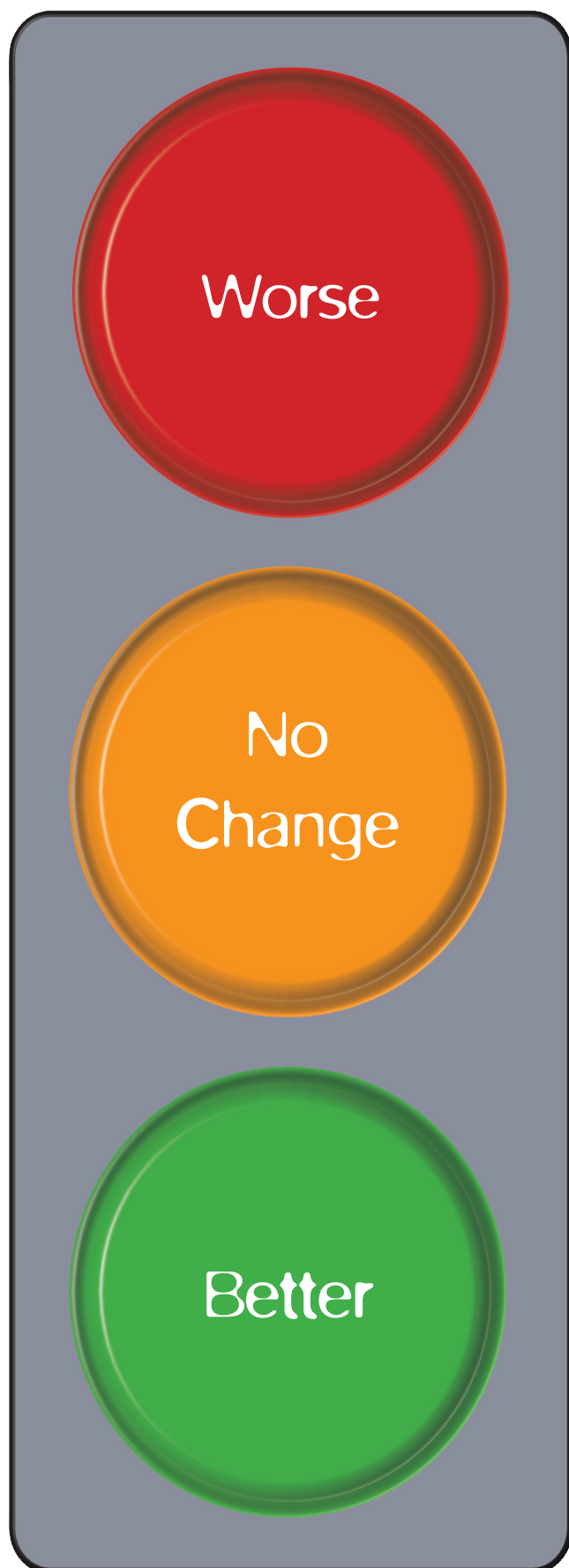


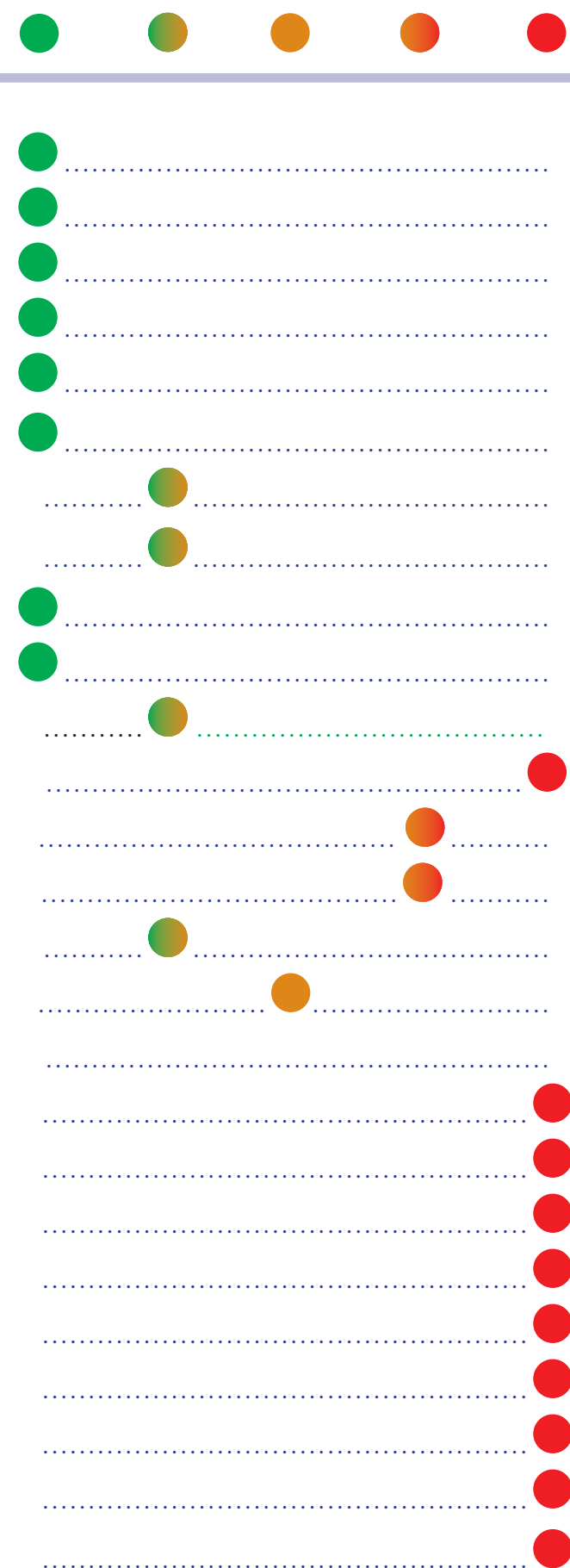
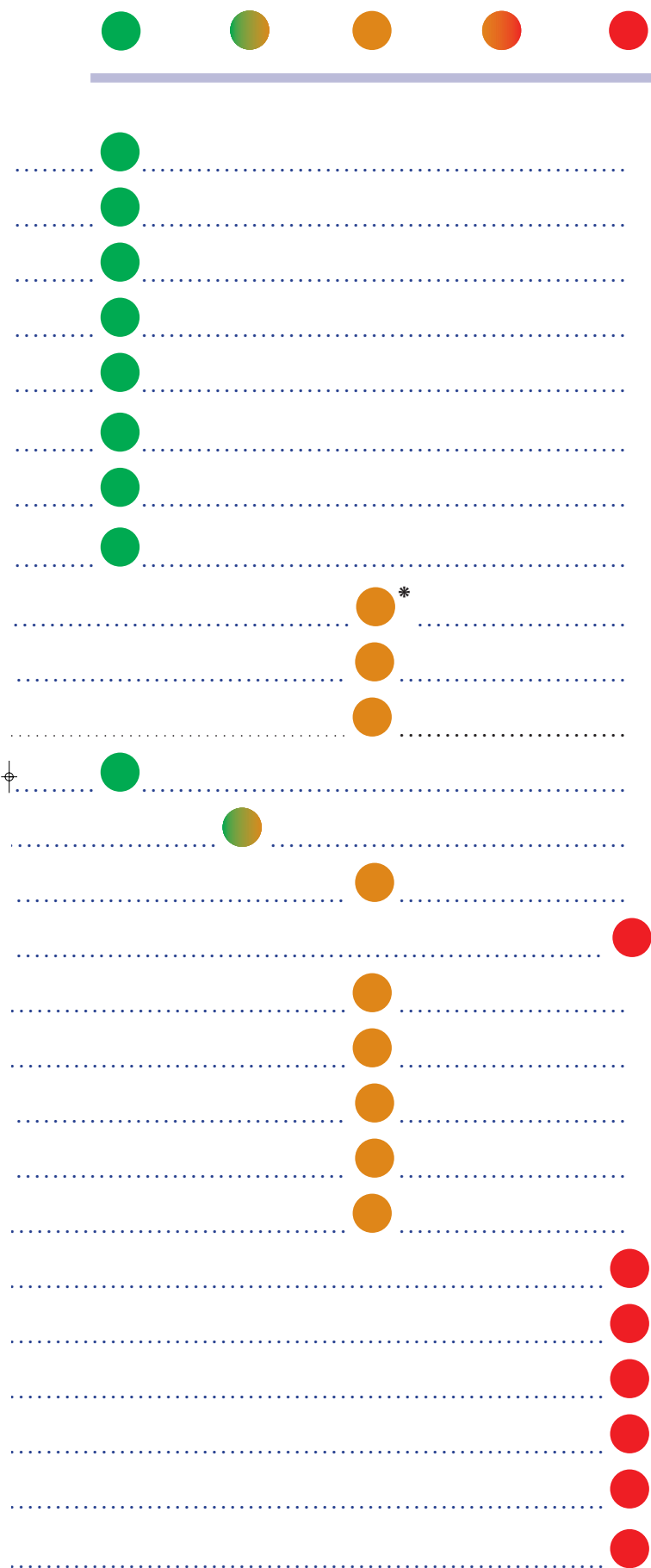
Progress towards a Sustainable Hertfordshire



- EDI** GCSE Performance
- WR2** River Quality
- HEI** Local Health Life Expectancy.....
- UNI** Unemployment by Age/Sex.....
- UN2** Long Term Unemployment.....
- ENI** Energy Efficiency in Homes
- WS3** Percentage of Waste Recycled
- EN2** Energy Efficiency in Public Buildings
- LU3** Residential Development on Previously Developed Land.....
- HSI** Percentage of Statutorily Unfit Homes.....
- WR3** River Quality Objectives
- TRI** Volume of Motor Traffic.....
- LUI** Land Used for Urban Activities
- NOI** Noise Complaints Received per 1,000 Population
- API** Number of Days of Air Pollution
- HS2** Homelessness
- TR3** Mode of Travel to School
- WH2** A Sample of Key Bird Species
- WH3** Number of Wildlife Sites in Hertfordshire
- TR2** Modal Split
- DMI** Electoral Turnout.....
- WHI** Population of Water Voles
- LU2** Number of Households
- WSI** Household Waste per Capita
- WS2** Waste Produced per Household
- WRI** Water Consumption
- CRI** Recorded Crime per 1,000 Population.....

One Year

Ten Years



..... Unable to accurately compare due to boundary changes.....

*The definition for this indicator has changed - see page 28